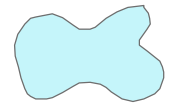




# Dawson County


## Environmentally Sensitive Areas


Legend

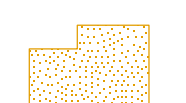
 Groundwater Recharge Area


 Protected Rivers


 National Wetlands Inventory


**Dawson County DFIRM 2018**  
 A


 AE


 Protected Mountains


 National Forest

 Lakes and Ponds

 Rivers and Streams

 Dawson County Roads 2023

 County Boundary

 Dawsonville City Limits

